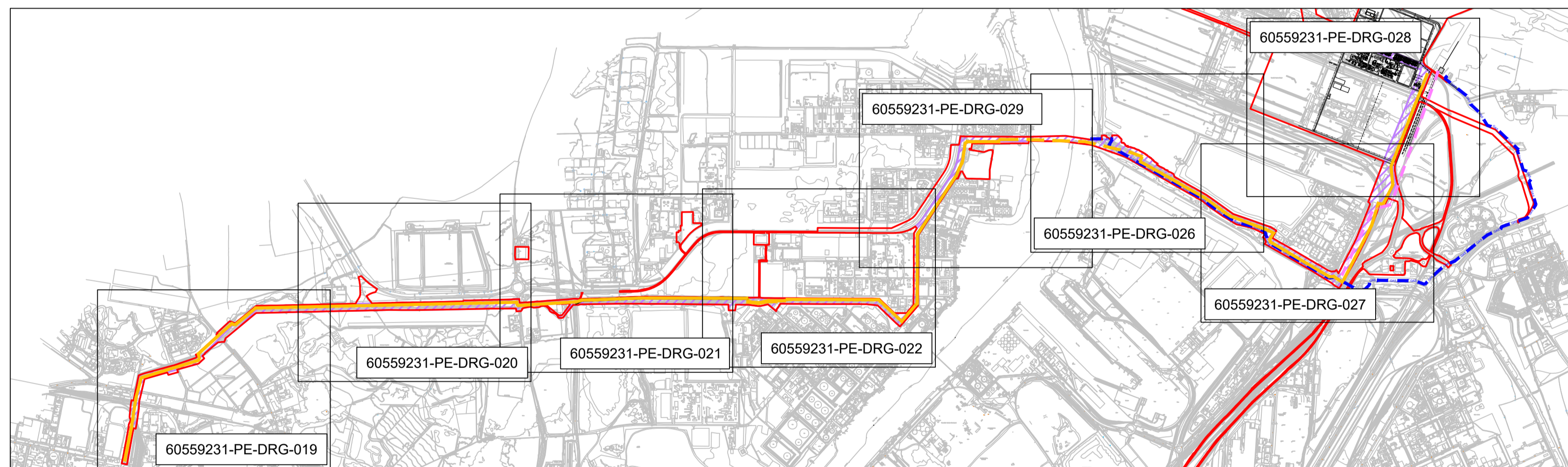
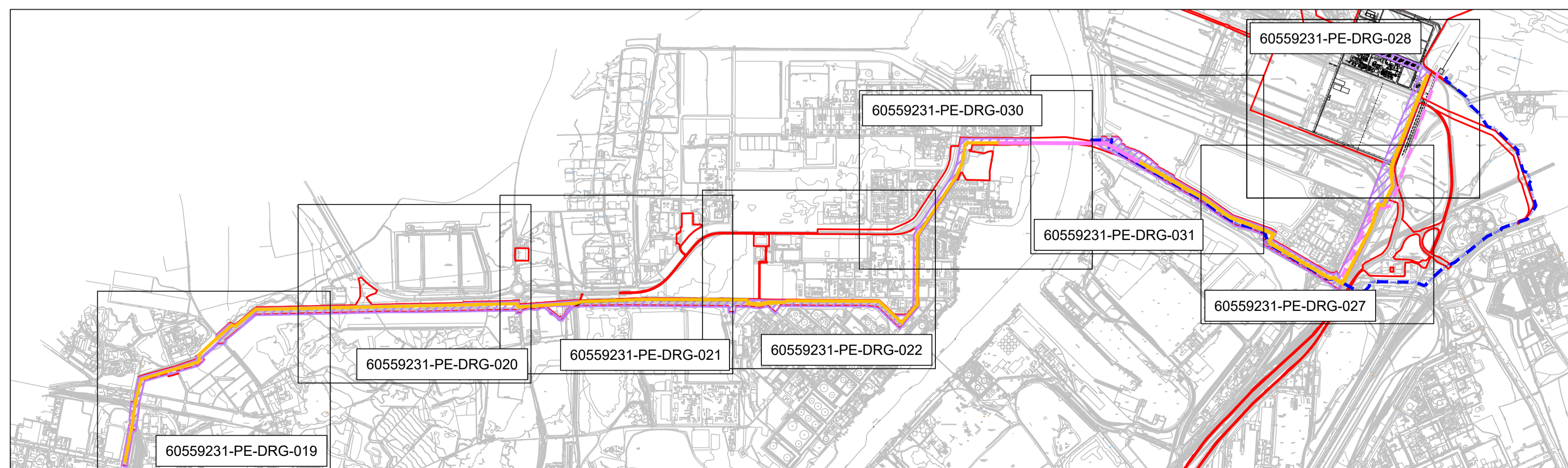


KEY PLAN
Scale 1:20,000



ALTERNATIVE ROUTE 2 - OPTION 2
Scale 1:25,000










ALTERNATIVE ROUTE 2 - OPTION 3
Scale 1:25,000

SAFETY, HEALTH AND ENVIRONMENTAL INFORMATION BOX

IT IS ASSUMED THAT ALL WORKS ON THIS DRAWING WILL BE CARRIED OUT BY A COMPETENT CONTRACTOR WORKING, WHERE APPROPRIATE, TO AN APPROPRIATE METHOD STATEMENT
THIS DRAWING TO BE USED ONLY FOR THE PURPOSE OF ISSUE THAT IT WAS ISSUED FOR AND IS SUBJECT TO AMENDMENT

NOTES

- KEY**
-  SITE BOUNDARY
 -  WORK NO. 6 (CARBON DIOXIDE GATHERING NETWORK)
 -  INDICATIVE CO2 PIPELINE ROUTE - TRENCHLESS CONSTRUCTION (NEW HDD) - OPTION 2
 -  INDICATIVE CO2 PIPELINE ROUTE - ABOVE GROUND CONSTRUCTION - OPTION 2 AND 3
 -  SEMBCOMP NO. 2 TUNNEL OPTION 3
 -  CATS PIPELINE
 -  BREAGH PIPELINE

Revision Details	By	Check	Date	Suffix

Purpose of issue: **FOR INFORMATION**

Applicant: **NZT POWER LTD AND NZNS STORAGE LTD**



Project Title: **DCO Reference Number - 4.11**
INDICATIVE CO2 GATHERING NETWORK PLANS

Sheet 1 of 11 - Key Plan

Designed	Drawn	Checked	Approved	Date
	SF			

AECOM Internal Project No.	Subsidiary	Project Manager
60559231	N/A	

Scale @ A1	Zone / Mileage
AS SHOWN	N/A

THIS DOCUMENT HAS BEEN PREPARED PURSUANT TO AND SUBJECT TO THE TERMS OF USE AGREEMENT BY ITS CLIENT. USE ACCEPTS NO LIABILITY FOR ANY USE OF THIS DOCUMENT OTHER THAN BY ITS ORIGINAL CLIENT OR FOLLOWING WRITTEN EXPRESS AGREEMENT TO SUCH USE, AND ONLY FOR THE PURPOSES FOR WHICH IT WAS PREPARED AND PROVIDED.
*UNLESS AECOM AND USE HAVE BECOME ONE COMPANY, CONTRACTING ENTITIES (ALL OF WHICH ARE NOW WHOLLY OWNED BY AECOM) AND LINES OF COMMUNICATION CURRENTLY REMAIN THE SAME UNLESS SPECIFICALLY AGREED OR COMMUNICATED OTHERWISE.

AECOM Infrastructure & Environment UK Limited
The Colmore Building
20 Colmore Circus
Queensway, Birmingham
Tel: 0121 710 1100
www.aecom.com



Drawing Number	Rev
60559231-PE-DRG-018	1